

# Fiji Highlights ~ Natural Solutions



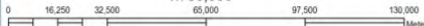
# Global Perspective

	Aichi Target	National Target	NOTES
Terrestrial and inland waters	17%	TBD	<ol style="list-style-type: none"><li>1. <u>Currently 2.7% are legally protected</u> and based on <u>ecological gap analysis</u> and an <b>additional 14% recommended for protection</b></li><li>2. Olson (2010) recommended 40% of native forest area which is equivalent to 20% of Fiji's landmass.</li></ol>
Coverage of coastal and marine areas	10%	30%	<ol style="list-style-type: none"><li>1. <u>Fiji</u> : Mauritius Declaration committed that <u>by 2020</u> Fiji would <u>protect 30% of coastal and marine areas</u>.</li><li>2. <b>By 2012: 16.6%</b> of coastal and marine areas are effectively protected</li></ol>



# National Marine Managed & Priority Terrestrial Protected Areas FIJI ISLANDS

1:750,000



Maps compiled and produced by the National Project/Task of the Fiji Islands on behalf of the National Protected Areas Committee.  
Copyright The National Trust of Fiji, 2013



## NORTHERN DIVISION

## WESTERN DIVISION

## CENTRAL DIVISION

## EASTERN DIVISION

## PACIFIC OCEAN

## BLIGH WATER

## KUBUNA CONFEDERACY

## MAMANUCA-I-RA GROUP

## MAMANUCA-I-CAKE GROUP

## WITOTI GROUP

## LOMAIVITI GROUP

## TOVATA CONFEDERACY

## KORO SEA

## BUREBASAGA CONFEDERACY

## LAU GROUP

## INSET

## INSET

## INSET

## INSET

## INSET

## INSET

## INSET

## INSET

## INSET

## INSET

## INSET

## INSET

## INSET

## INSET


## References

- Tramline
- Road
- Major River
- Creeks/Streams
- Confederacy Boundary
- Divisional Boundary
- Provincial Boundary
- Fiji LMMMA
- Reef
- Cloud/Montane Forest
- Upland Forest
- Lowland Rainforest
- Dry Forest
- Mangroves
- Non Forest
- Protected Areas
- Existing Terrestrial Protected Areas
- Proposed Protected Areas
- Prop Mangrove Protected Areas
- Marine Protected Areas

Note: This map is compiled from 1:50,000 topographic data and part of the map from 1:50,000 NDS. The map template used is E2101 from the Cartography Section, Department of Lands, Survey & Fisheries. The Protected Areas data was put together by the National Protected Areas Committee (2008 - 2012).

Cartographic System: Fiji 1987/1988 First Edition  
Datum: WGS 1984  
Projection: UTM  
Scale: 1:50,000  
Units: Meters  
Datum: WGS 1984  
Projection: UTM  
Scale: 1:50,000  
Units: Meters



No.	Forest Reserves	No.	Nature Reserves
1	Colo-i-Suva Forest Reserve	1	Draunibota Nature Reserve
2	Vago Forest Reserve	2	Labiko Nature Reserve
3	Qoya forest reserve	3	Vuo Nature Reserve
4	Yarawa forest reserve	4	Kioba Nature Reserve
5	Naboro forest reserve	5	Nadarivatu Nature Reserve
6	Nadarivatu/Nadala	6	Naqaranibulutu Nature Reserve
7	Buretolu	7	Tomaniivi Nature Reserve
8	Wabu forest reserve	8	Vunimoli Nature Reserve
9	Lololo forest reserve	9	Ravilevu Nature Reserve
10	Saru Creek forest reserve		
11	Koroutari forest reserve		
12	Taveuni forest reserve		
<div>  </div> <b>Total of 21 nature and forest reserves (approx. 28,000 ha)</b>			





## REDD+ conservation sites

- Emalu, Viti Levu (7347 ha)
- Vunivia, Vanua Levu (2,700 ha)








**Community  
Agreements**



**Restore degraded  
lands**



**Connect conservation  
corridors**

**Piloting 26  
villages in  
Ra Province**

**New revenue  
streams to  
communities**

**Restore  
ecosystem  
services**

**Mitigate  
climate  
change**













Pacific  
Conservation  
and  
Development  
Trust



British High Commission

Serua  
Provincial  
Council

Thrigby Hall  
Gardens







Fiji



MESCAL

My Mangrove, My Livelihood 100



Fiji



MESCAL

My Mangrove, My Livelihood 100



Fiji



MESCAL

My Mangrove, My Livelihood 100



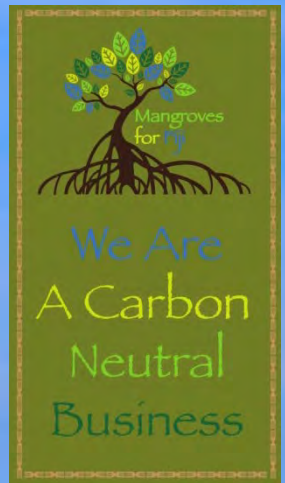
Fiji



MESCAL

My Mangrove, My Livelihood 100











# Adaptive Learning at site Level



Initiation

Request

1



Assess interest & awareness raising

2

Issue Identification

3



Collect and analyze data (communicate)

7




Implement plan & monitor

6

Monitoring Plan (and skills)

5



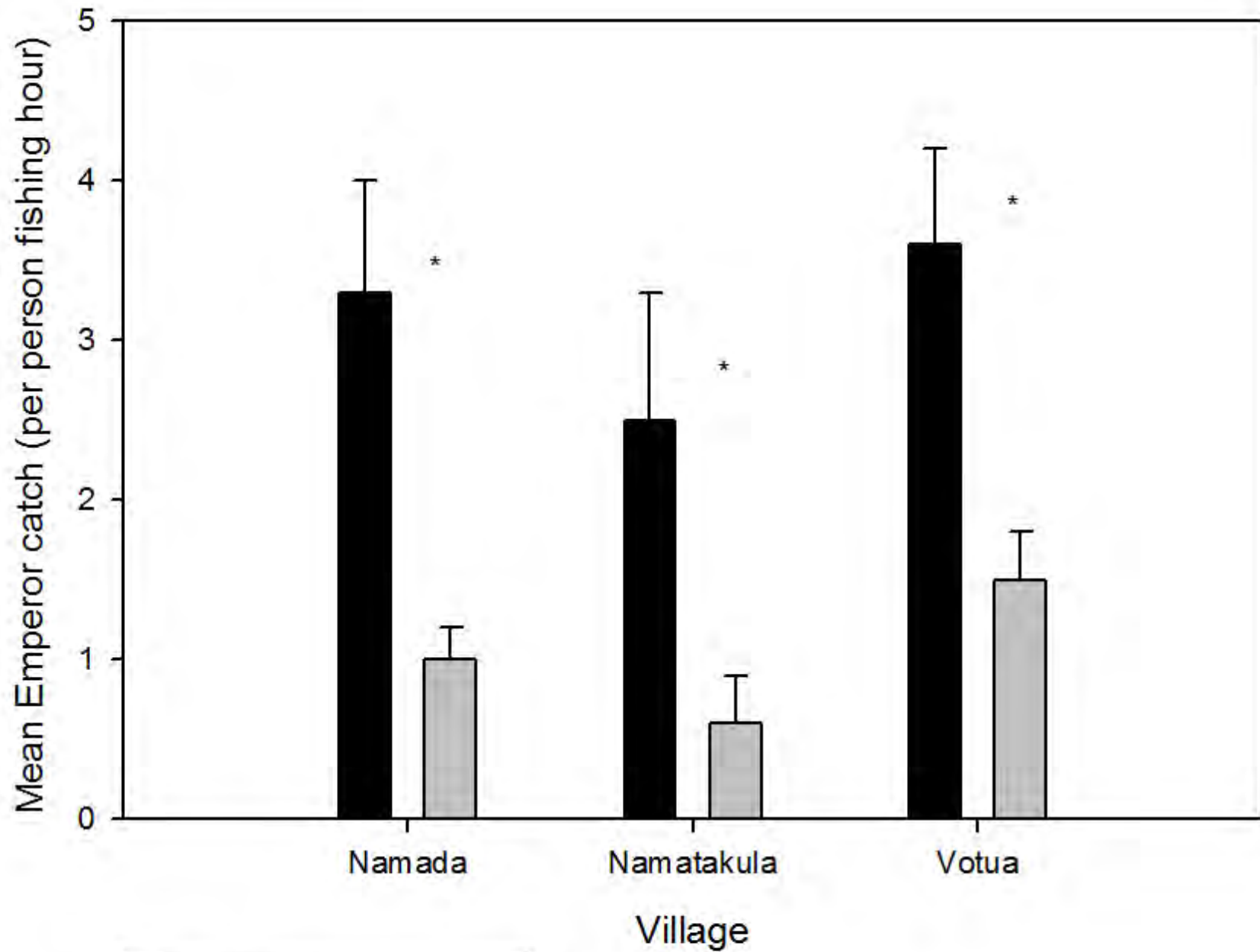
Action Planning

4

Ongoing Management









Vinaka Vakalevu

